

LEHIGH GORGE STATE PARK
SARAH J. BRUNO

LEHIGH GORGE STATE PARK

SIGNAGE SYSTEM

MAIN SIGN



NO PARKING SIGN




DIRECTIONAL SIGNS



MAP SIGN



TRAIL SIGN





EMERGENCY INFORMATION SIGN



MAIN SIGN



The main sign will be placed at the entrance to the Lehigh Gorge State Park. This way, people will know which road is the road to go to the park. It will have the park hours on the sign and it will have “Glen Onoko access” on it so that people can know that Glen Onoko Falls is within the state park.



The sign will be held up by stone pillars. The sign will also be made out of a durable wood so it can withstand the weather.

The sign will have a logo that will show a major attraction of the state park, the Glen Onoko Falls.



The main sign in scale compared to a car driving past and a person walking by.

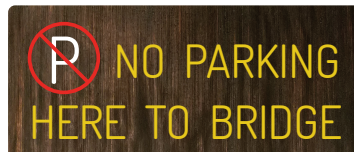
NO PARKING SIGN



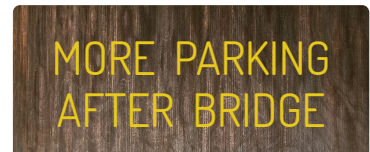
The parking sign will be placed after the initial parking lots because there is a bend in the road that drivers cannot see around. It will notify them that there is more parking after the bridge that is around the bend. This will help drivers find more parking so they will not park on the side of the road where other drivers will not be able to see around, eliminating accidents.



The no parking sign will use the universal no parking icon so people who do not speak English can understand that they cannot park in the designated area.



The no parking sign will have the addition “more parking after bridge” so the drivers know there is more parking. The people bringing boats or kayaks will especially need this so they do not have to park far away and have to carry their equipment all the way to the water.





The no parking sign in scale compared to a car driving past.

DIRECTIONAL SIGNS



The bike trail, kayaking and boating ramp, and best route to water falls signs are variants of the same type of sign, directional signage. They will be placed in areas that need direction, such as where the bike trail is, where the ramp is for kayaking and boating, and which is the fastest direction to the waterfalls.



The sign point to the waterfalls does not have a stand because it will be placed on a tree trunk by the trail so people can easily see it on the path.



The signs will have a simple arrow that will show the bikers, kayakers and boaters, and hikers where the trail, or ramp is located.



The sign will have a simple biker icon so that people who do not speak English will be able to follow the signs and know where they are going.



The bike trail sign in scale compared to a person on a bike.



The kayaking and boating ramp sign in scale compared to a kayaker.



The best route to waterfalls sign in scale compared to a hiker.

MAP SIGN




The map sign will show the hikers and visitors what the trail of Glen Onoko Falls Trail looks like so they have an idea of where they will be going once they are hiking it. It will also show the Glen Onoko Falls, which the trail is next to, and the river the falls run into, the Lehigh River.



The sign will have a small roof above it to keep weather off of the map and to give hikers shelter from the weather, too.



The map on the sign will have plexiglass screwed into the wood over it to also protect it from inclement weather.

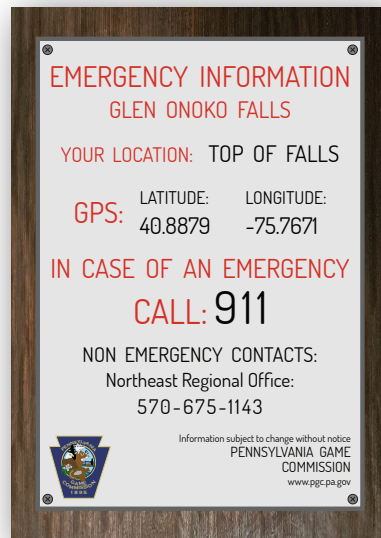


The stand holding the map will have two legs to support the map and the small roof above it.



The map trail sign in scale compared to a couple of hikers.

EMERGENCY INFORMATION SIGN



The emergency information sign will show the hikers and visitors the emergency information they would need for the area, such as location, GPS coordinates, and 911, our country's emergency number. The trail is a difficult trail with cliffs that people could and have fallen from and hunting is permitted.

YOUR LOCATION: TOP OF FALLS

The location on the sign will change depending on where the hiker is in on the trail.

GPS: LATITUDE: 40.8879 LONGITUDE: -75.7671

The GPS coordinates on the sign will change depending on where the hiker is in on the trail.

IN CASE OF AN EMERGENCY
CALL: 911
NON EMERGENCY CONTACTS:
Northeast Regional Office:
570-675-1143




Information subject to change without notice
PENNSYLVANIA GAME
COMMISSION
www.pgc.pa.gov

The sign will have red font and some contact information in case of an emergency.



The emergency information sign in scale compared to a hiker.

TRAIL SIGN



The colored trail sign will show the hikers which trail is going which way. As there are no signs along the trail that specify this except for a swatch of color on a tree every now and again, this sign will help the hikers when the path splits into different directions.



The sign will have an arrow to indicate which way the certain trail is going next.



The sign will have a colored swatch will help differentiate the other trails from each other and allow for readability for people who do not know English.

The sign will have the words “red trail” on it so that people who are colorblind can know which trails are which without having to go by just the color.



The colored trail sign in scale compared to a hiker.